







-  = Council Property
-  = Existing Access
-  = Proposed realigned access
-  = Church property

Scale 1:1250